SEDIMENTATION AND EROSION CONTROL NOTES

1. NATURAL VEGETATION TO BE KEPT WHERE POSSIBLE; SEEDING, MULCHING, AND FINAL GRADING TO BE DONE AS SOON AS POSSIBLE.
2. ALL SEDIMENTATION AND EROSION CONTROL MEASURES WILL BE INSTALLED PRIOR TO ANY CONSTRUCTION, OR PRIOR TO ANY EQUIPMENT BROUGHT ONTO SITE.
3. ALL SEDIMENTATION AND EROSION CONTROL MEASURES WILL BE INSTALLED IN ACCORDANCE WITH THE STANDARDS AND SPECIFICATIONS OF THE CONNECTICUT GUIDELINES FOR SOIL EROSION AND SEDIMENT CONTROL – 2002 EDITION.
4. ALL CONTROL STRUCTURES WILL BE MAINTAINED IN EFFECTIVE CONDITION THROUGHOUT THE CONSTRUCTION PERIOD AND UNTIL THE SITE IS STABILIZED. ALL WORK SHALL BE PER THE CONNECTICUT GUIDELINES FOR SOIL EROSION AND SEDIMENT CONTROL – 2002 EDITION.
5. SEDIMENT REMOVED FROM CONTROL STRUCTURES SHALL BE DISPOSED OF IN A MANNER WHICH IS CONSISTENT WITH THE INTENT OF THIS PLAN.
6. THIS PLAN INDICATES MINIMUM REQUIRED CONTROL STRUCTURES. ADDITIONAL CONTROL STRUCTURES WILL BE INSTALLED DURING THE CONSTRUCTION PERIOD IF NECESSARY OR REQUIRED.
7. THE OWNER MUST TAKE RESPONSIBILITY FOR THE EROSION CONTROLS OR ASSIGN THE RESPONSIBILITY TO ANOTHER PARTY.

THE RESPONSIBLE PARTY MUST IMPEMENT THIS EROSION AND SEDIMENT CONTROL PLAN. THIS RESPONSIBILITY INCLUDES THE INSTALLATION AND MAINTENANCE OF CONTROL MEASURES, INFORMING ALL PARTIES ENGAGED ON THE CONSTRUCTION SITE OF THE REQUIREMENTS AND OBJECTIVES OF THE PLAN, NOTIFYING THE CONSERVATION COMMISSION OFFICE OF ANY TRANSFER OF THIS RESPONSIBILITY, AND CONVEYING A COPY OF THE EROSION AND SEDIMENT CONTROL PLAN IF THE TITLE TO THE LAND IS TRANSFERRED.

A

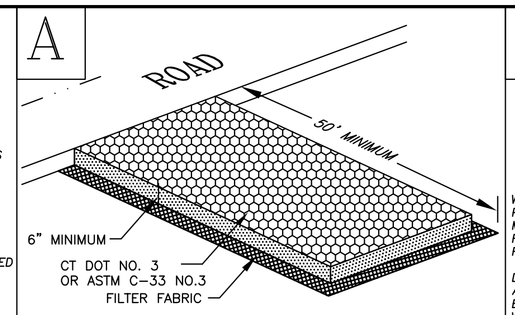

MINIMUM WIDTH OF CONSTRUCTION ENTRANCE IS 12'

1. STRIP TOPSOIL AND ORGANICS
2. PLACE FILTER FABRIC
3. PLACE STONE

(CE)
CONSTRUCTION ENTRANCE DETAIL

B

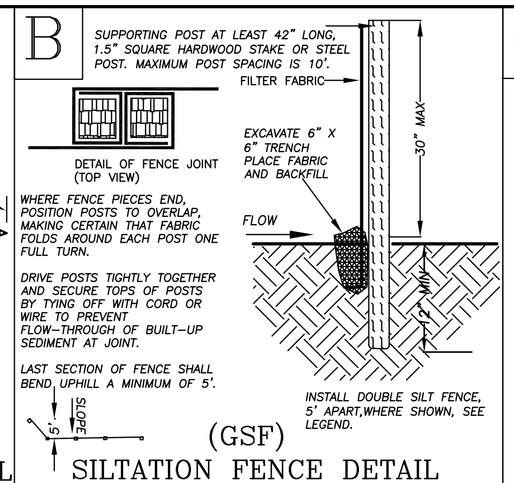

(GSF)
SILTATION FENCE DETAIL

C

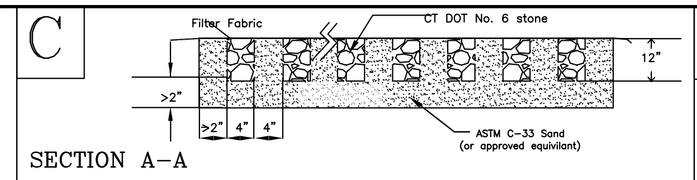

SECTION A–A

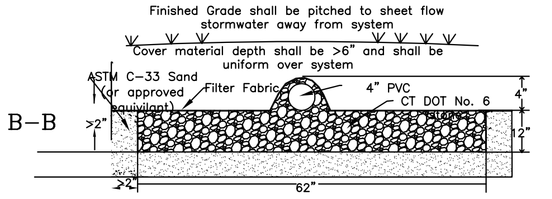

SECTION B–B

*3" min. I.D., ASTM D-3034, SDR 35 pipe for gravity applications 0.75" min. I.D., ASTM D-2665, SCH 40 PVC pipe for pressure applications

ALL INSTALLATION METHODOLOGY AND MATERIALS SHALL MEET THE STANDARDS AND SPECIFICATIONS OF THE MANUFACTURER

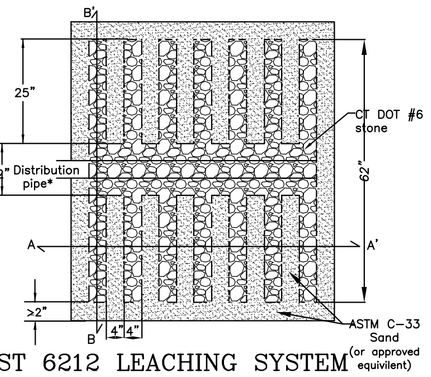

PLAN VIEW

GEOMATRIX GST 6212 LEACHING SYSTEM

D

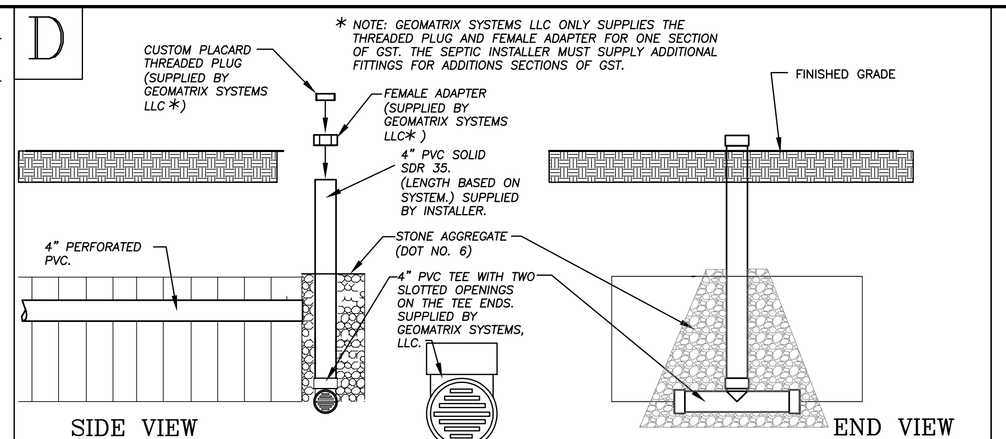

SEPTIC SYSTEM INSPECTION PORT DETAIL

FB 25, pg 113, 4-19-2024
FB
FILE:
DRAWING #240419
DWN BY: TS
DATE: APRIL 19, 2024
REV: JULY 13, 2024 INSERT SURVEY, MOVE SEPTIC

Thomas S. Quinn, P.E. 17051
THIS PRINT IS INVALID WITHOUT LIVE RED SEAL AND EMBOSSED SEAL

Peak Engineers, LLC
PROVIDING CIVIL ENGINEERING SERVICES
Site, Septic, and Drainage, Feasibility and Design
Office: 4 Old Mill Road, Redding, CT
Postage: P.O. BOX 312 Georgetown, CT 06829-0312
Tel 203-834-0588 Email: TQuinn@PeakEngineersLLC.com

PREPARED FOR
Marjorie V. Skidmore
160 Akbar Road
Stamford, CT 06902

PROJECT LOCATION
160 Akbar Road
Stamford, CT 06902
E 018Z-0056, Map 2, Lot 1464, 1.00 acres

TITLE
Subsurface Sewage Disposal System Repair Plan

SI 2